









Key

City Limits 

Zoning Districts

-  **R-1** Single Family Residential District
-  **R-2** Multiple-Family Residential District
-  **MH-1** Manufactured Home Park District
-  **B-1** General Business District
-  **B-2** Central Business District
-  **I-1** Industrial District
-  **Overlay District**

Official copy of Zoning District Map incorporated into Zoning Regulations by adoption of Ordinance Number 2467 by the Governing Body of the City of Sterling on the 8th day of September 2015.
 Effective Date: _____, 2015

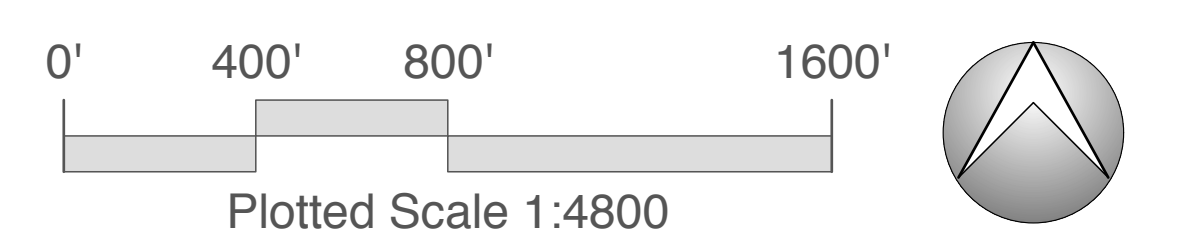
Mayor: _____
 Jonathan Zimmerman

Attest: City Clerk
 Sandra Fankhauser

Revision Dates: _____

OFFICIAL ZONING MAP

CITY OF STERLING, KANSAS



DATE PREPARED: September 4, 2015

Base Map:
 • Base Map information provided by Kimble Mapping, Inc. of Manhattan, Kansas, & Rice County Appraiser's Office.
 • Additions and revisions by Rice Foster Associates P.A., October 2014.
 • Zoning Information by Rice Foster Associates P.A., July 2015.